



Lay 26m Long School
Keep Clear Markings at
new school entrances

scheme name
**ROBERT_FITZROY_ACADEMY
 NORTHWAY_ROAD_&_DAVIDSON_ROAD**

drawing title
PROPOSED_SCHOOL_KEEP_CLEAR_MARKINGS

CROYDON COUNCIL
www.croydon.gov.uk
 Department of Development &
 Environment
 Director Tony Brooks

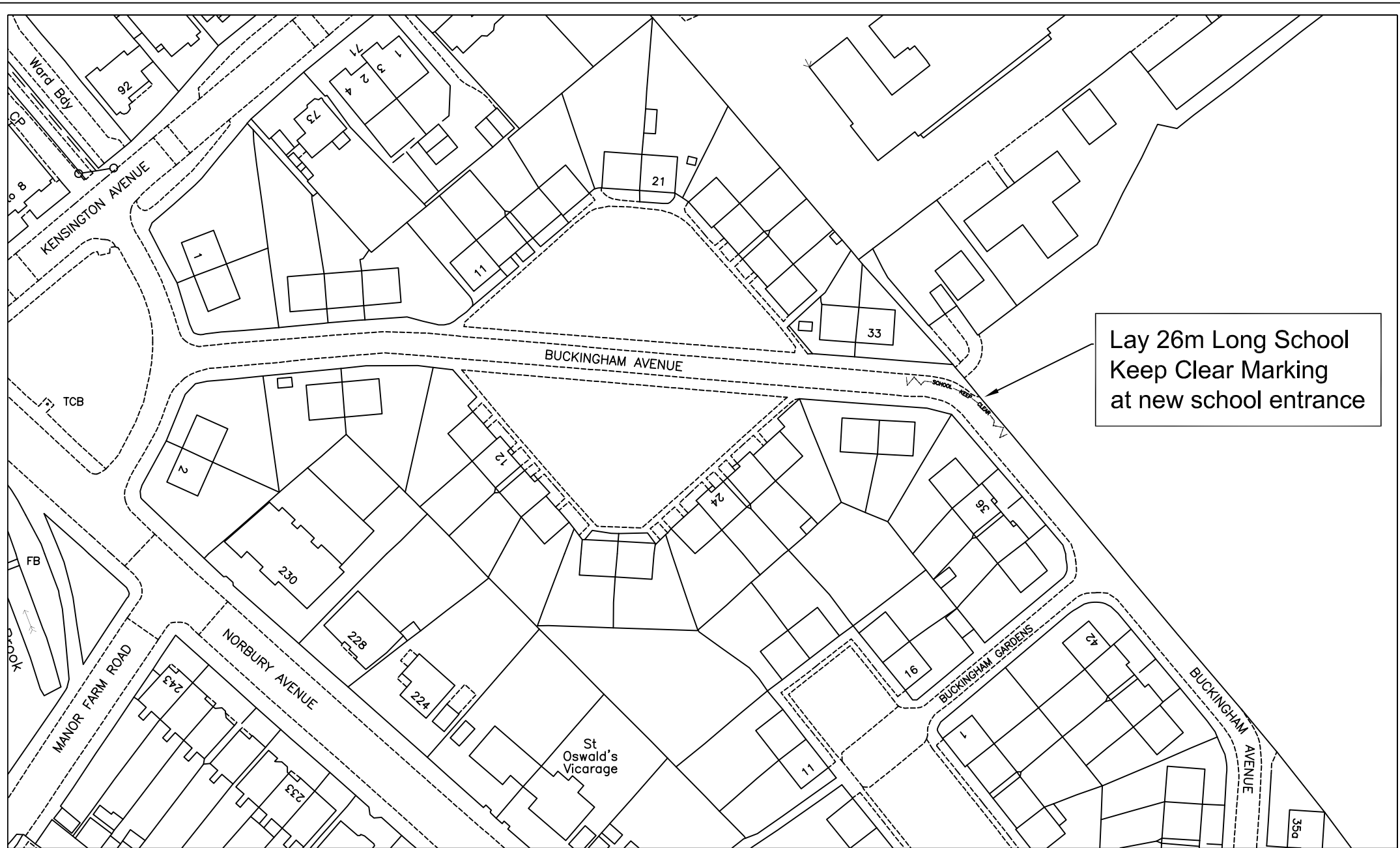
scale
1:1000

drawn by
C.A.W

Highways
 Highway Improvements

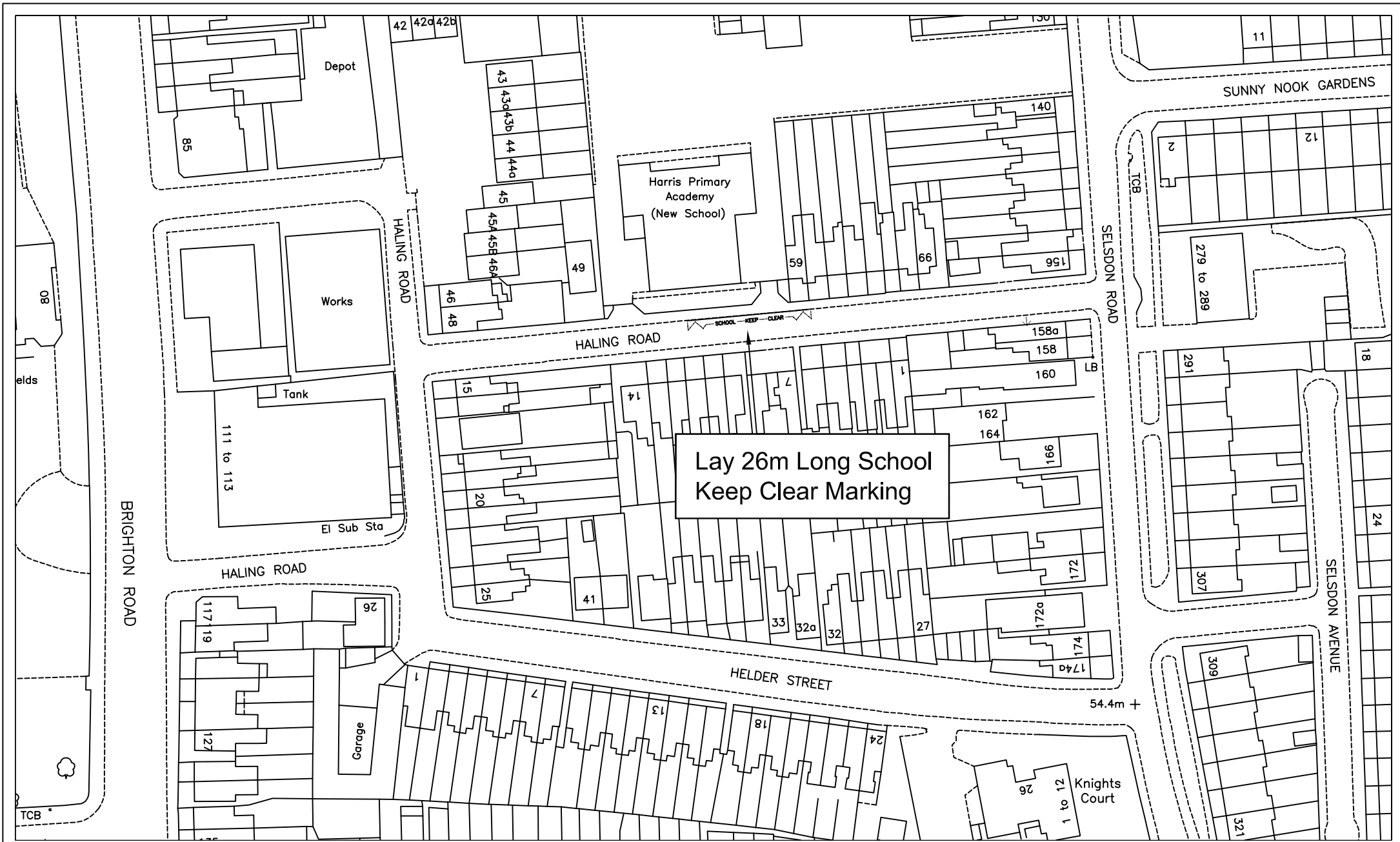
date
JUNE_2014

drawing no.
ROBFITZ/SKC



Lay 26m Long School
Keep Clear Marking
at new school entrance

<p>scheme name</p> <p>BUCKINGHAM AVENUE, _THORNTON_HEATH NEW_SCHOOL_ENTRANCE</p>	<p>drawing title</p> <p>PROPOSED_SCHOOL_KEEP_CLEAR_MARKING KENSINGTON_AVENUE-PRIMARY_SCHOOL</p>	<p>CROYDON COUNCIL www.croydon.gov.uk Department of Development & Environment Director Tony Brooks</p>	<p>scale</p> <p>1:1000</p> <p>Highways Highway Improvements</p>	<p>drawn by</p> <p>C.A.W</p>	<p>date</p> <p>JUNE_2014</p> <p>drawing no.</p> <p>BUCKING/SKC</p>
---	--	---	--	-------------------------------------	--



scheme name
**HALING_ROAD
 SOUTH_CROYDON**

drawing title
**HARRIS_PRIMARY_ACADEMY
 PROPOSED_SCHOOL_KEEP_CLEAR_MARKING**

**CROYDON
 COUNCIL**
www.croydon.gov.uk
 Department of Development &
 Environment
 Director Tony Brooks


scale
1:1000
 Highways
 Highway Improvements

drawn by
C.A.W

date
JUNE_2014

drawing no.
HALING/SKC



scheme name STROUD_GREEN_WAY ASHBURTON	drawing title OASIS_SPRING_PARK_(STROUD_GREEN_WAY) PROPOSED_SCHOOL_KEEP_CLEAR_MARKING	 www.croydon.gov.uk Department of Development & Environment Director Tony Brooks	scale SCALE	drawn by C.A.W	date JUNE-2014
			drawing no. STROUD-G/SKC.		Highways Highway Improvements